








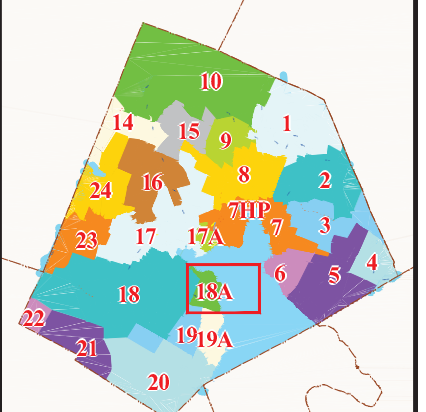



Terra-Map
 A Division of
 Avitar Associates
 of New England, Inc.
 www.avitarassociates.com
 TerraMap@avitarassociates.com

Phone 603.798.4419 Fax 603.798.4263

Town of
HEBRON
 Grafton County
 New Hampshire

- LEGEND**
- PARCEL INFO**
- 1-3 Lot-Sub
 - 2 Ac. Parcel Acreage
 - C - Calculated, S - Surveyed
 - 200' Dimensions (Feet)
- WATER FEATURES**
-  Rivers and Brooks
 -  Lakes and Ponds
 -  Wetlands
- LAND**
-  Town
- ROADS**
-  Class VI
 -  Private
 -  ROW
- TOWN**
-  Historic District
 -  Lake District



MAP
18A



For Assessment Purposes
Not to be used for conveyances

MAP NOTES: _____

Revised April 1, 2014